



RajaRajeswari College of Engineering



(Approved by AICTE, New Delhi, Govt. of Karnataka, Affiliated to Visvesvaraya Technological University, Belagavi)

Sponsored by: MOOGAMBIGAI CHARITABLE AND EDUCATIONAL TRUST

NATIONAL SERVICE SCHEME (NSS)

ರಾಷ್ಟ್ರೀಯ ಸೇವಾ ಯೋಜನೆ



**Report of NSS SPECIAL CAMP –EYE SCREENING PROGRAM AT GOVT
SCHOOL DODDAMARANAHALLY VILLAGE, CHUNCHANE KUPPE,
BENGALURU ON 16th MARCH 2023**

RRCE NSS Unit Organized the NSS SPECIAL CAMP –EYE SCREENING at Govt School Doddanapalya Village, Bengaluru, Karnataka on 16th MARCH 2023 between 10.00 AM to 4.00 PM.

The eye screening was conducted by 1 doctor and 6 senior residents by RRMCH. The eye screening camp was a success. It helped to identified the eye problems in number of people who would not have otherwise been able to get an eye examination. It also helped to reduce awareness and importance of eye care by the rural school students of the village namely “Doddanapalya”

In this camp 182 school students were participated, NSS Programme Officer, NSS Members and 50 NSS Volunteers are actively participated and learned about eye care and optical knowledge.

NSS Program Officer
Ramesha S

Principal

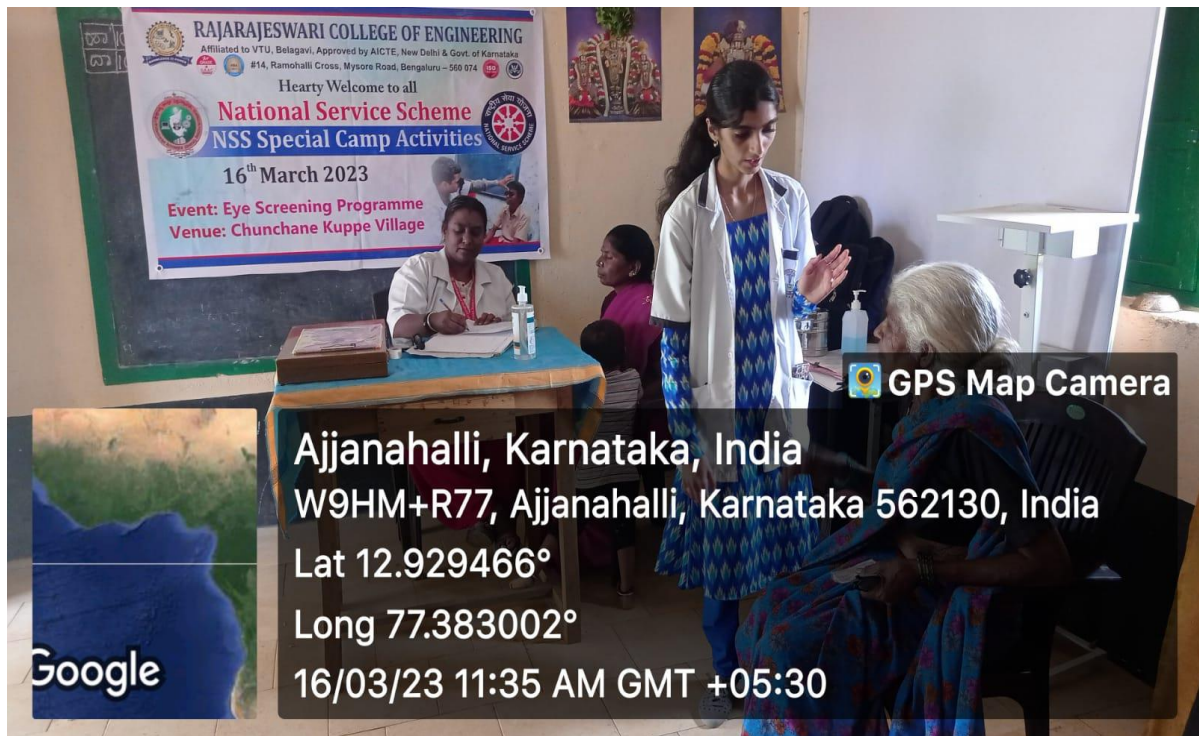
EVENT PHOTOGRAPHS



RAJARAJESWARI COLLEGE OF ENGINEERING
Affiliated to VTU, Belagavi, Approved by AICTE, New Delhi & Govt. of Karnataka
#14, Ramohalli Cross, Mysore Road, Bengaluru – 560 074

Hearty Welcome to all
National Service Scheme
NSS Special Camp Activities

16th March 2023
Event: Eye Screening Programme
Venue: Chunchane Kuppe Village




RAJARAJESWARI COLLEGE OF ENGINEERING
Affiliated to VTU, Belagavi, Approved by AICTE, New Delhi & Govt. of Karnataka
#14, Ramohalli Cross, Mysore Road, Bengaluru – 560 074

Hearty Welcome to all
National Service Scheme
NSS Special Camp Activities

16th March 2023
Event: Eye Screening Programme
Venue: Chunchane Kuppe Village

GPS Map Camera
Ajjanahalli, Karnataka, India
W9HM+R77, Ajjanahalli, Karnataka 562130, India
Lat 12.929466°
Long 77.383002°
16/03/23 11:35 AM GMT +05:30

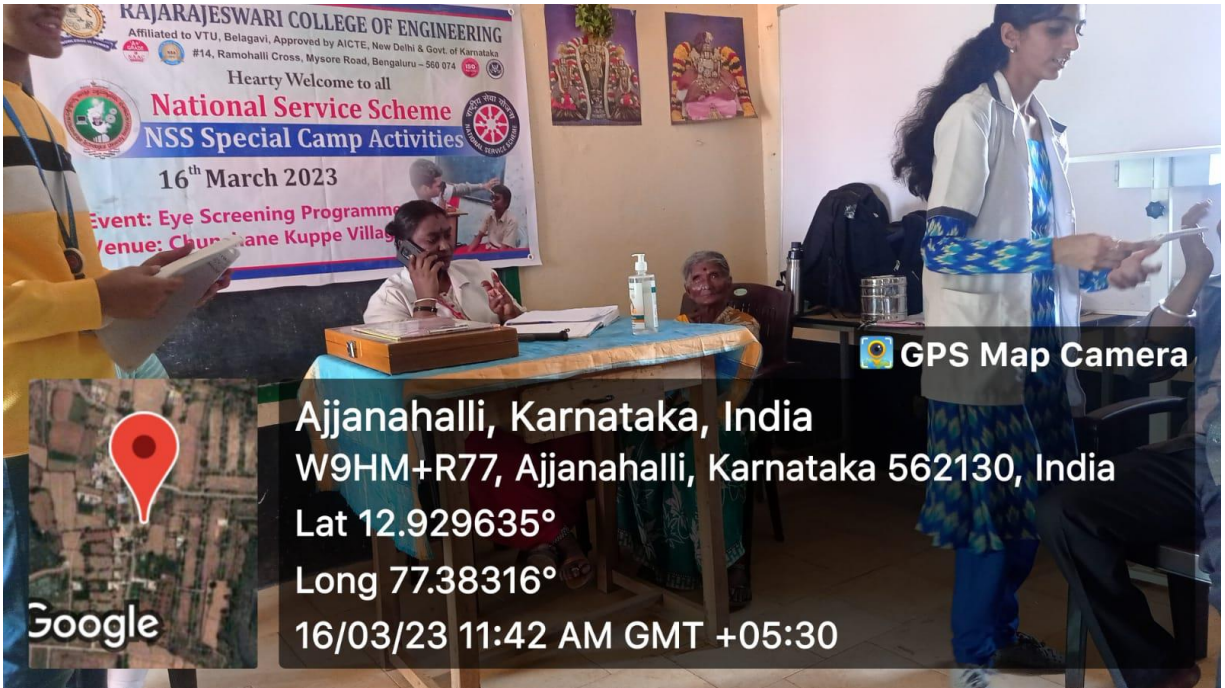





GPS Map Camera



Ajjanahalli, Karnataka, India
W9HM+R77, Ajjanahalli, Karnataka 562130, India
Lat 12.929676°
Long 77.383181°
16/03/23 11:15 AM GMT +05:30



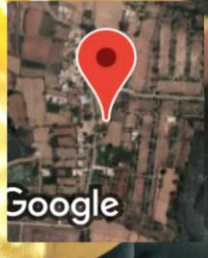
GPS Map Camera



Ajjanahalli, Karnataka, India
W9HM+R77, Ajjanahalli, Karnataka 562130, India
Lat 12.929635°
Long 77.38316°
16/03/23 11:42 AM GMT +05:30



GPS Map Camera




Ajjanahalli, Karnataka, India
W9HM+R77, Ajjanahalli, Karnataka 562130, India
Lat 12.929622°
Long 77.383204°
16/03/23 12:14 PM GMT +05:30

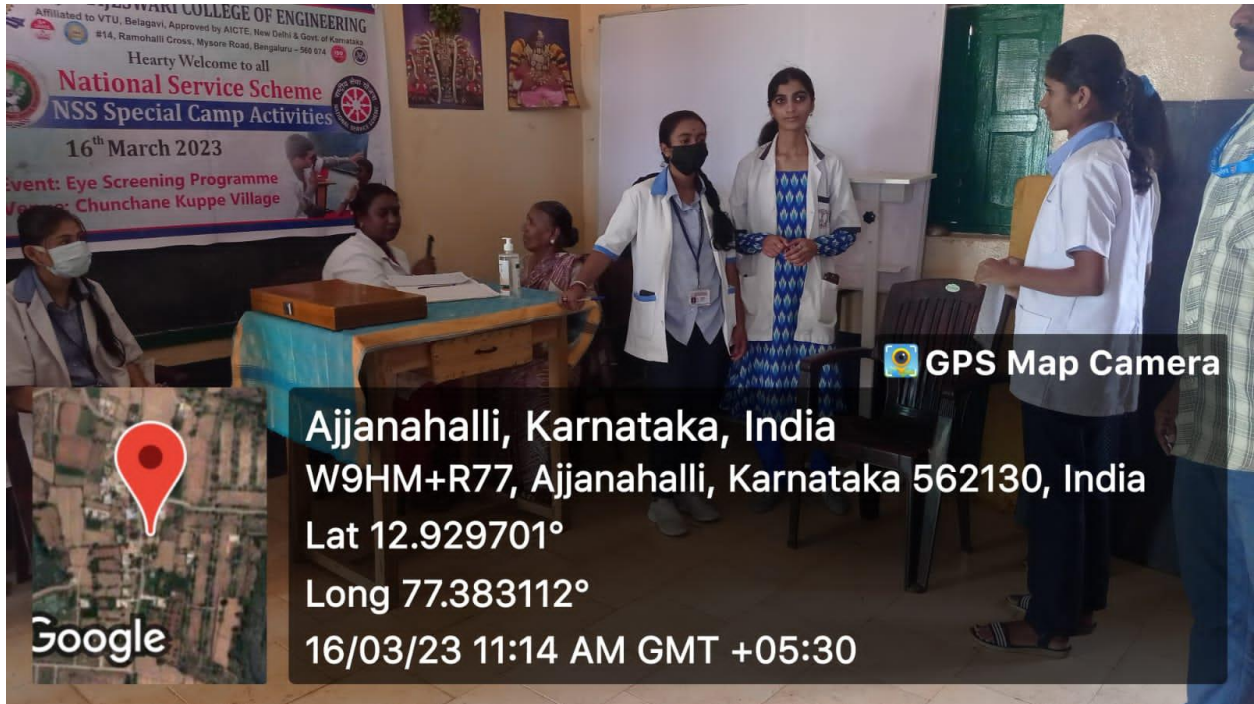


GPS Map Camera




Ajjanahalli, Karnataka, India
W9HM+R77, Ajjanahalli, Karnataka 562130, India
Lat 12.929693°
Long 77.383165°
16/03/23 11:19 AM GMT +05:30






GPS Map Camera



Ajjanahalli, Karnataka, India
W9HM+R77, Ajjanahalli, Karnataka 562130, India
Lat 12.929701°
Long 77.383112°
16/03/23 11:14 AM GMT +05:30



GPS Map Camera



Ajjanahalli, Karnataka, India
W9HM+R77, Ajjanahalli, Karnataka 562130, India
Lat 12.92968°
Long 77.383116°
16/03/23 11:10 AM GMT +05:30