



Report on Social Connect and Responsibility “HERITAGE WALK”

DATE

21-02-2024 & 22-02-24

VENU

CHANNAPATNA CRAFTS PARK

ACTIVITY NAME

HERITAGE WALK AND CRAFT

CORNER

STAFF CO ORDINATOR

PROF.VINODHA G

ECE DEPARTMENT

NO OF STUDENTS PARTICIPATED

100 + 1 STAFF



Objectives:

- Heritage tour, knowing the history and culture of the city, connecting to people around through their history, knowing the city and its craftsman, photo blog and documentary on evolution and practice of various craft forms..
- An account of that we have Went for industrial visit to “Channapatna craft corner”
- Also it’s a module 2 of social connect and responsibility [BSCK307].

The following mentioned titles are discussed by the addressed by the team which are:

- Motivated students to learn extracurricular activities.
- Encourage students to design their own toys with woods
- Followed by that students done some toys in wood.

Outcomes:

- Students learnt to learn to do toys and crafts works in wood and also they got knowledge about the wood toys and their usage.
- Also they completed their activity 2 of SCR subject successfully.

Total Number of participants: 100+1 staff



RajaRajeswari College of Engineering



(Approved by AICTE, New Delhi, Govt. of Karnataka, Affiliated to Visvesvaraya Technological University, Belagavi)

#14, Ramohalli Cross, Kumbalgodu, Mysore Road, Bengaluru - 560074




GPS Map Camera



Bengaluru, Karnataka, India
Ramohalli Cross, Bengaluru, Karnataka, India
Lat 12.886722°
Long 77.450739°
21/02/24 09:48 AM GMT +05:30



GPS Map Camera



Channadevi Agrahara, Karnataka, India
Santhanur road, Thagachegere, J6M6+MMJ, Channadevi Agrahara, Karnataka 562160, India
Lat 12.63419°
Long 77.211602°
21/02/24 11:05 AM GMT +05:30



RajaRajeswari College of Engineering



(Approved by AICTE, New Delhi, Govt. of Karnataka, Affiliated to Visvesvaraya Technological University, Belagavi)

#14, Ramohalli Cross, Kumbalgotu, Mysore Road, Bengaluru - 560074



GPS Map Camera




Google

Channadevi Agrahara, Karnataka, India
J6M6+JHH, Channadevi Agrahara, Karnataka 562160, India
Lat 12.634124°
Long 77.211518°
21/02/24 10:54 AM GMT +05:30



GPS Map Camera



Google

Bengaluru, Karnataka, India
VFP2+J5H, Bengaluru, Karnataka 560074, India
Lat 12.886715°
Long 77.450438°
22/02/24 09:26 AM GMT +05:30



RajaRajeswari College of Engineering

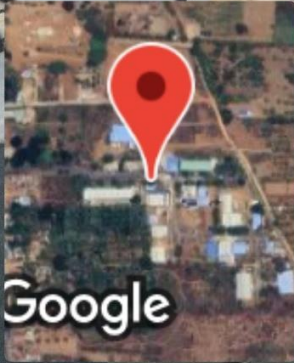


(Approved by AICTE, New Delhi, Govt. of Karnataka, Affiliated to Visvesvaraya Technological University, Belagavi)

#14, Ramohalli Cross, Kumbalgotu, Mysore Road, Bengaluru - 560074



GPS Map Camera



Channadevi Agrahara, Karnataka, India

J6M7+PJ3, Channadevi Agrahara, Karnataka 562160, India

Lat 12.634071°

Long 77.213734°

22/02/24 10:50 AM GMT +05:30



GPS Map Camera

Channapatna, Karnataka, India

J6V5+JPH, CMC Layout, Channapatna, Karnataka 562160, India

Lat 12.643827°